
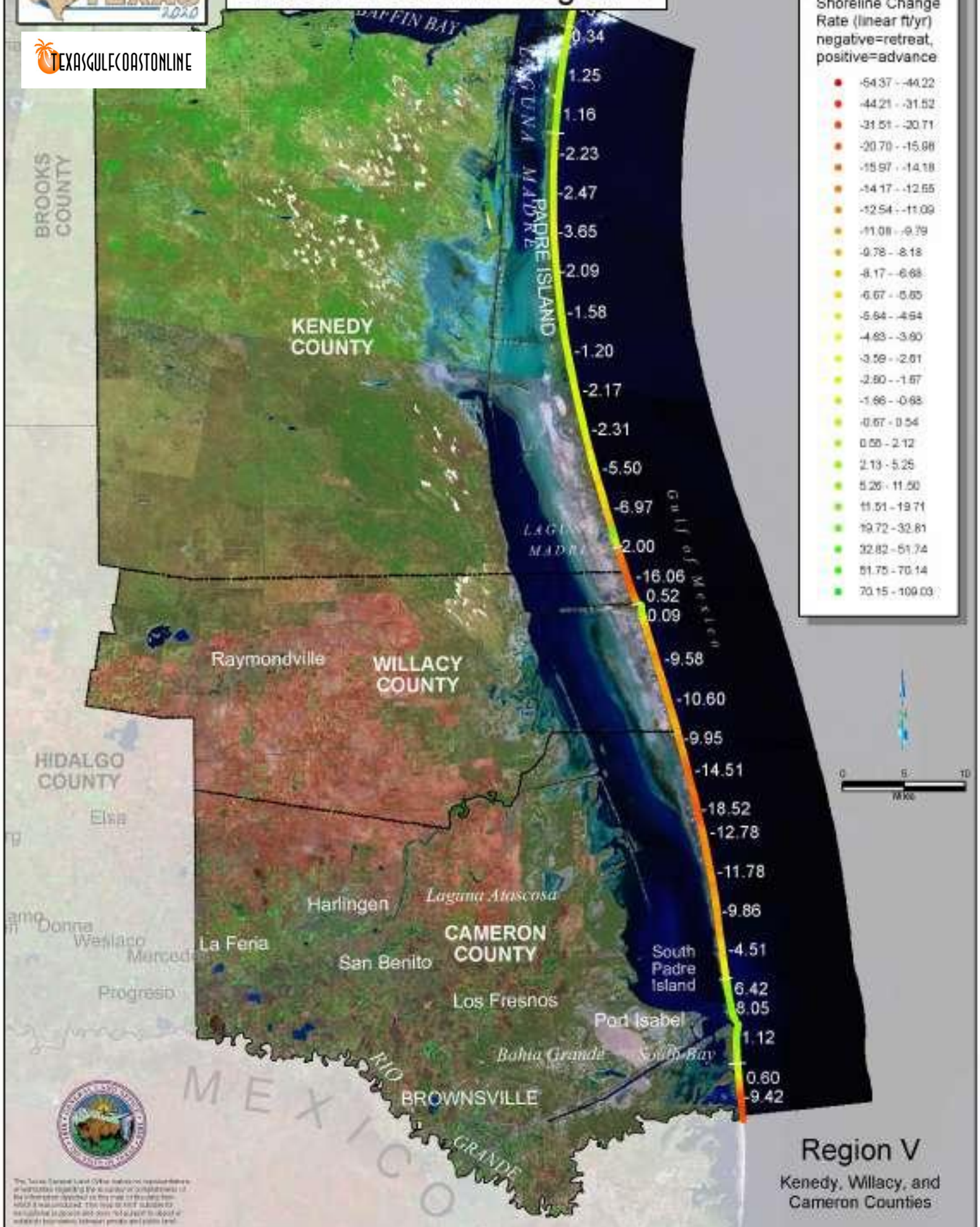



Critical Erosion in Region V



Region V
Kenedy, Willacy, and Cameron Counties



The Texas Coastal Program Office maintains responsibility for information regarding the accuracy of the information provided in this map. The map is provided for informational purposes only and does not constitute a warranty or any other form of insurance. The map is provided for informational purposes only and does not constitute a warranty or any other form of insurance.